COMUNE DI DOLCEDO
Provincia di Imperia

PIANO URBANISTICO COMUNALE

PROGETTO DEFINITIVO

Oggetto		Tavola
SERVIZI ED ATTIVITA' ECONOMICHE		**6**
Data		N° disegno
12 ottobre 2012	1:2.000	**3529**
Tecnico incaricato : dott. architetto **Annacleta MERANO** Via Traversa Castelletti, 33/1 18018 ARMA DI TAGGIA (IM)		
Geologo : dott. geologo **Manuela ROMAGNOLO**		
Agronomo : dott. forestale **Roberto COLLINA**		

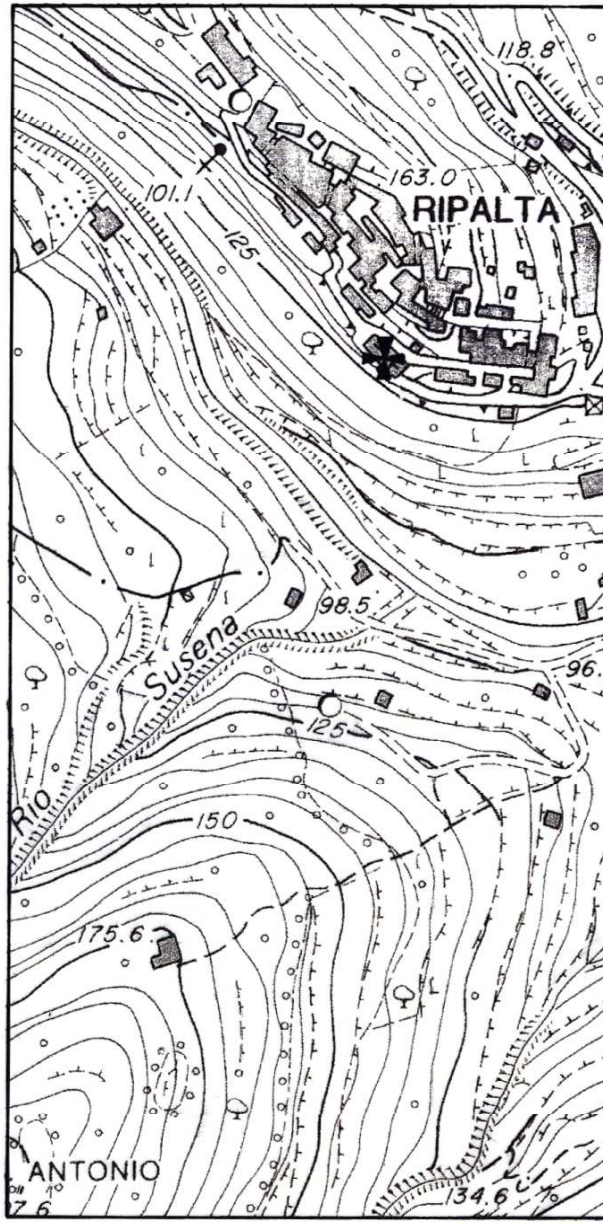
118.8
163.0
RIPALTA
101.1
125
98.5
Susena
Rio
96.
125
150
175.6
ANTONIO
7.6
134.6

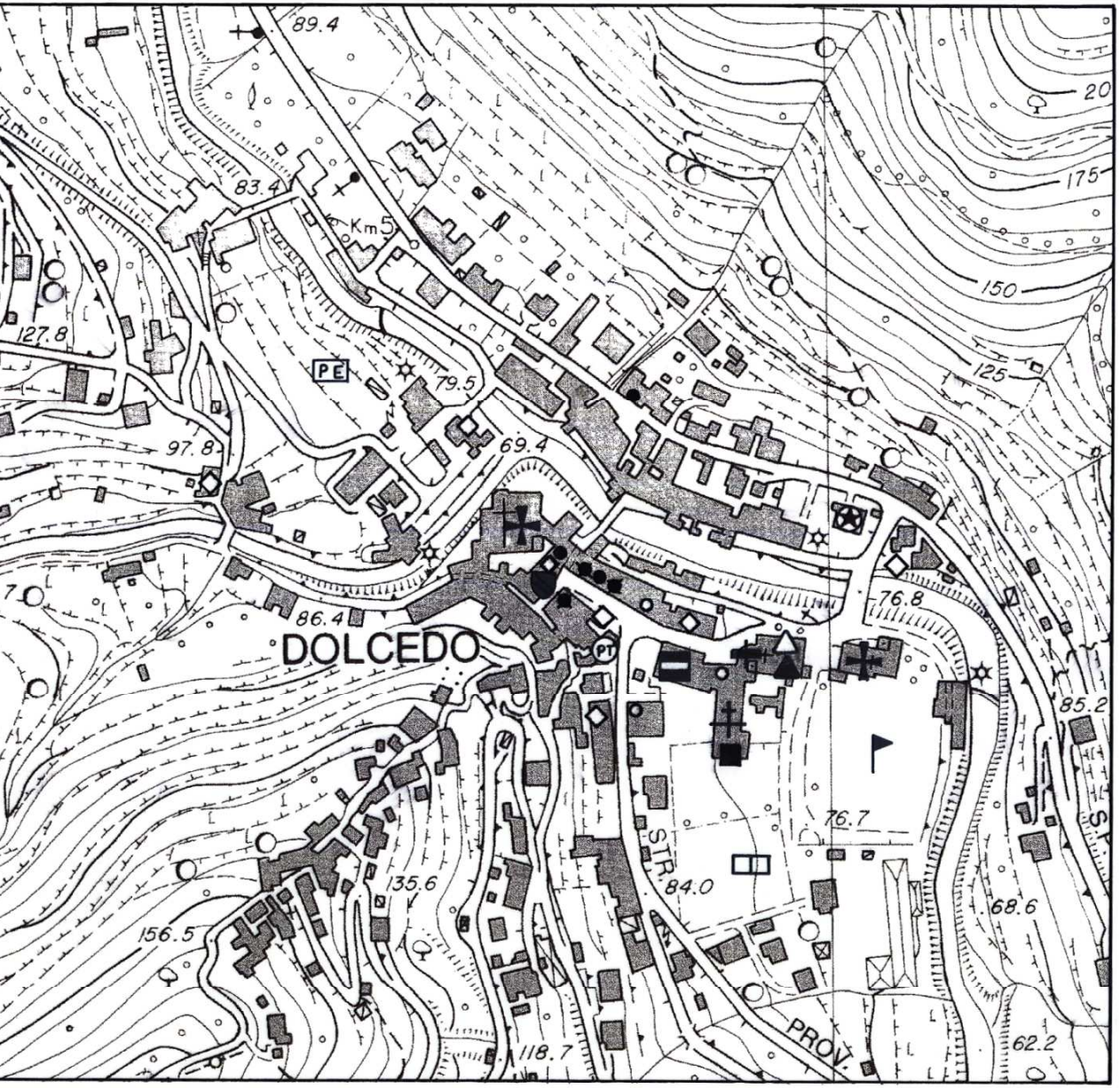
89.4
20
175
83.4
Km5
150
127.8
PE
79.5
125
97.8
69.4
86.4
DOLCEDO
PT
76.8
85.2
76.7
STR.
84.0
135.6
156.5
68.6
118.7
PROV.
62.2
SP

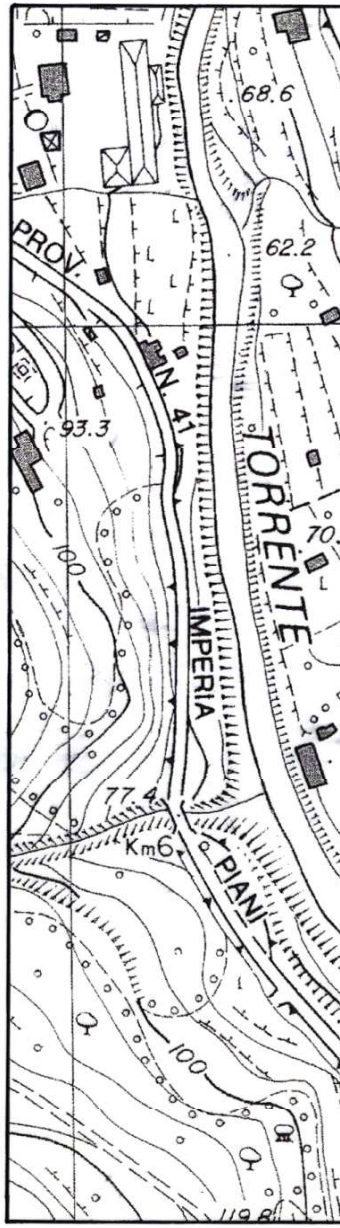
68.6
PROV.
62.2
93.3
N. 41
TORRENTE
IMPERIA
70.
100
77.4
Km6
PIANI
100
119.8

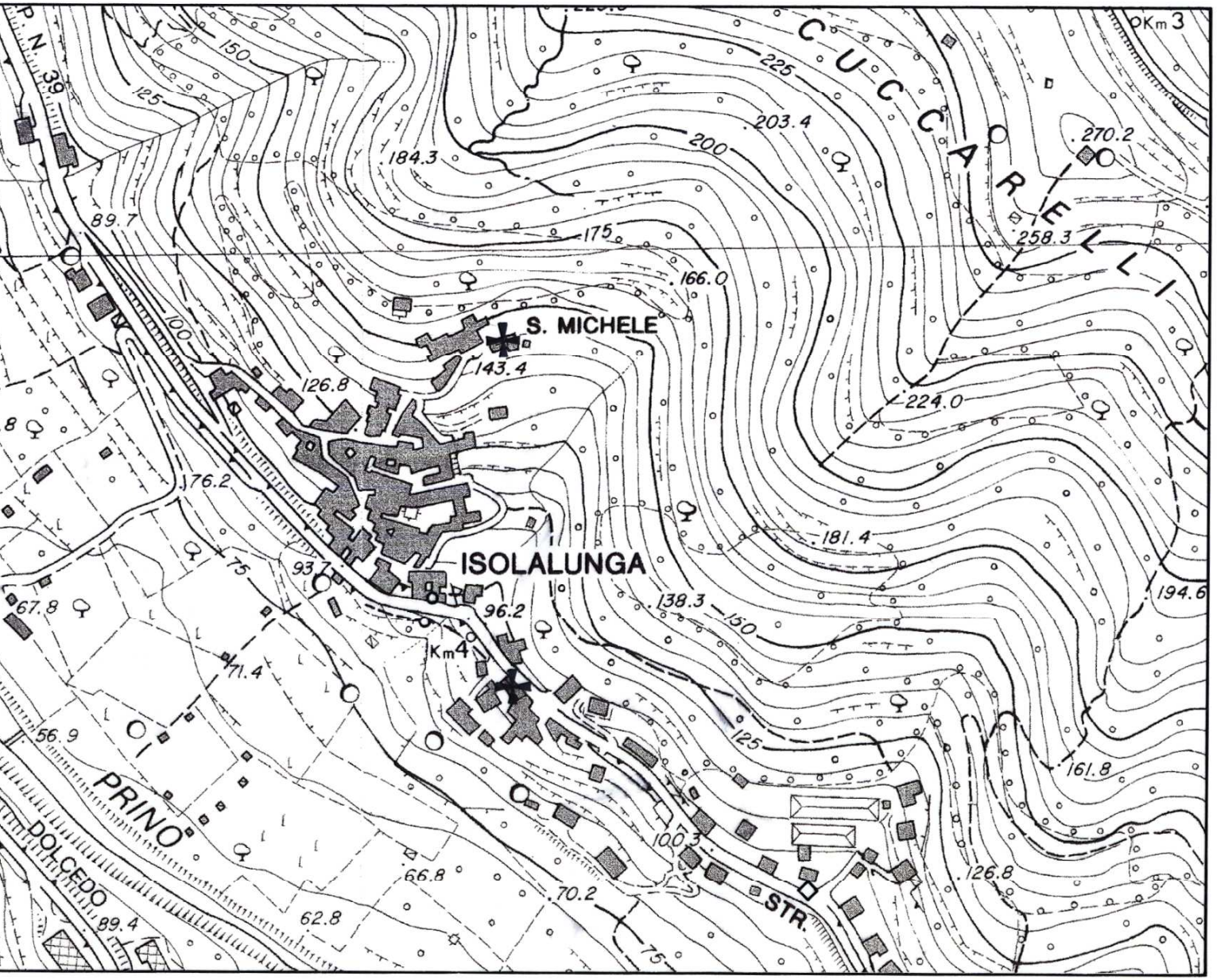
P. N. 39
150
125
CUCCARELLI
Km 3
225
203.4
200
184.3
270.2
258.3
89.7
175
166.0
S. MICHELE
143.4
100
126.8
224.0
176.2
181.4
ISOLALUNGA
93.7
96.2
138.3
150
194.6
75
67.8
71.4
Km 4
56.9
125
161.8
PRINO
DOLCEDO
100.3
89.4
66.8
62.8
70.2
STR.
126.8
75

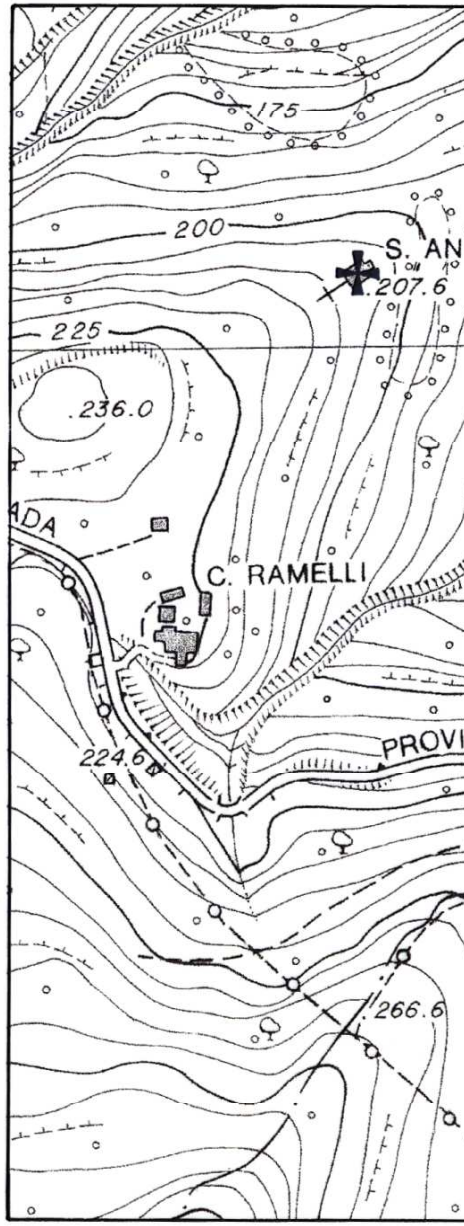
175
200
S. AN
207.6
225
236.0
ADA
C. RAMELLI
PROVI
224.6
266.6

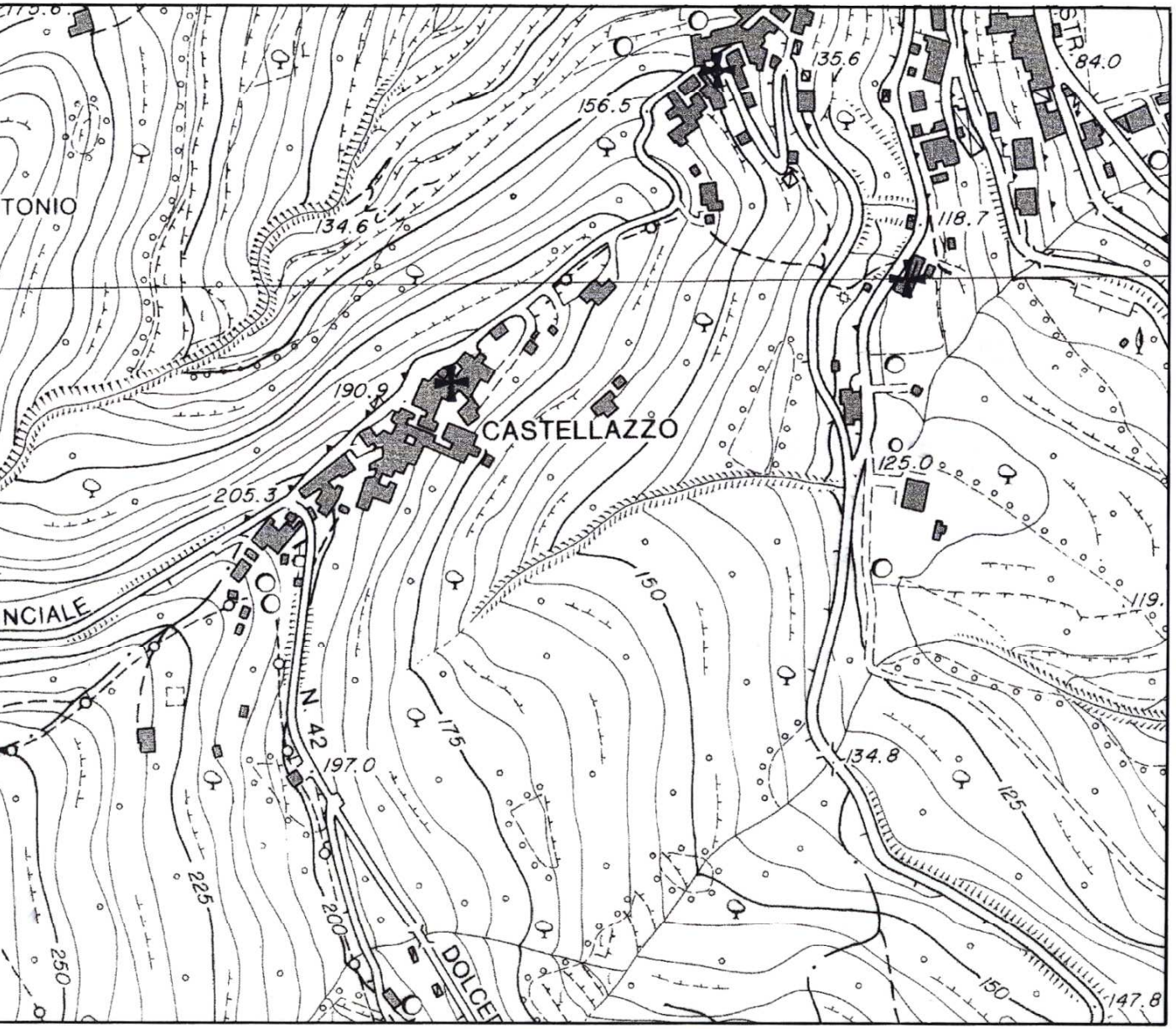
TONIO
135.6
STR.
84.0
156.5
134.6
118.7
190.9
CASTELLAZZO
205.3
125.0
NCIALE
150
119.
N. 42
175
197.0
134.8
125
225
200
DOLCE
250
150
147.8

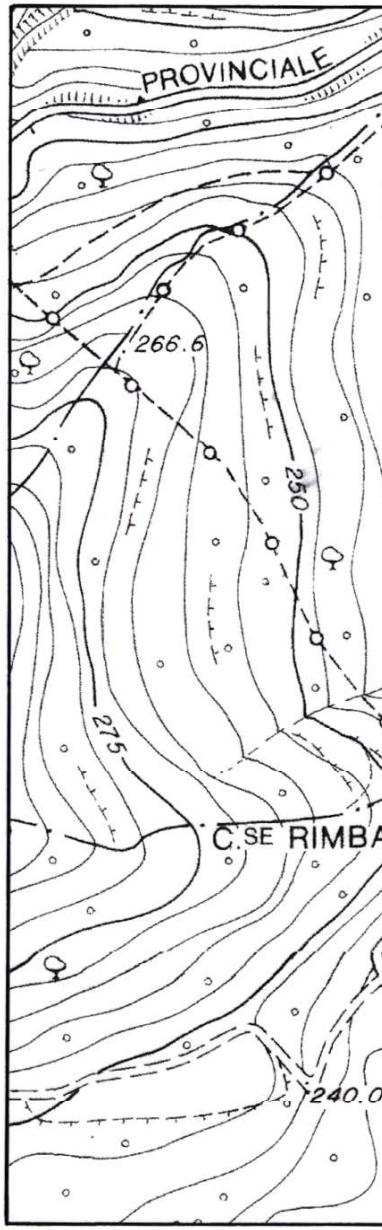
PROVINCIALE
266.6
250
275
C.SE RIMBA
240.0

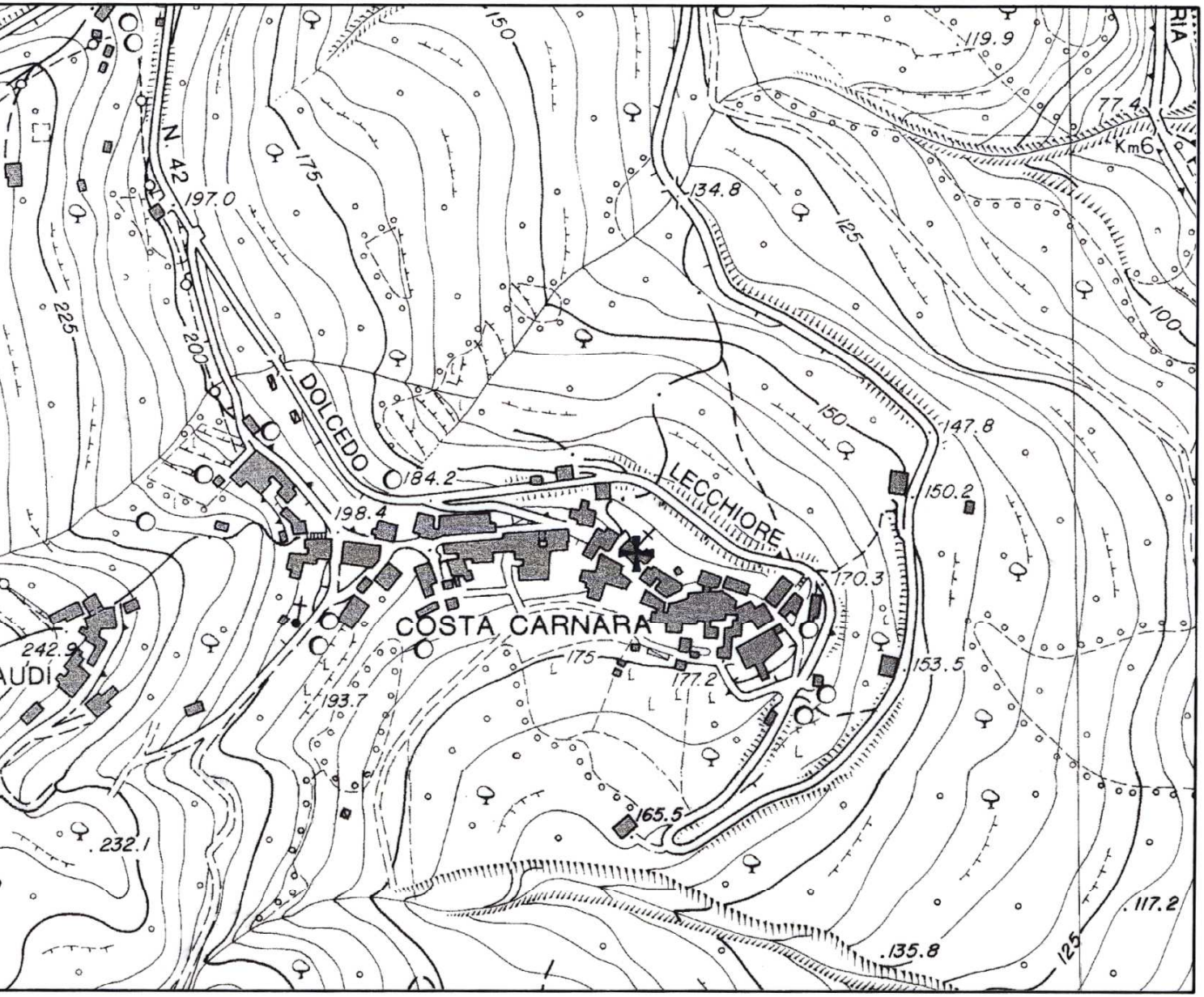
N. 42
197.0
200
225
175
150
DOLCEDO
184.2
198.4
LECCHIORE
134.8
125
150
147.8
150.2
170.3
COSTA CARNARA
175
177.2
153.5
193.7
242.9
AUDI
232.1
165.5
135.8
117.2
125
119.9
77.4
Km6
RIA
100

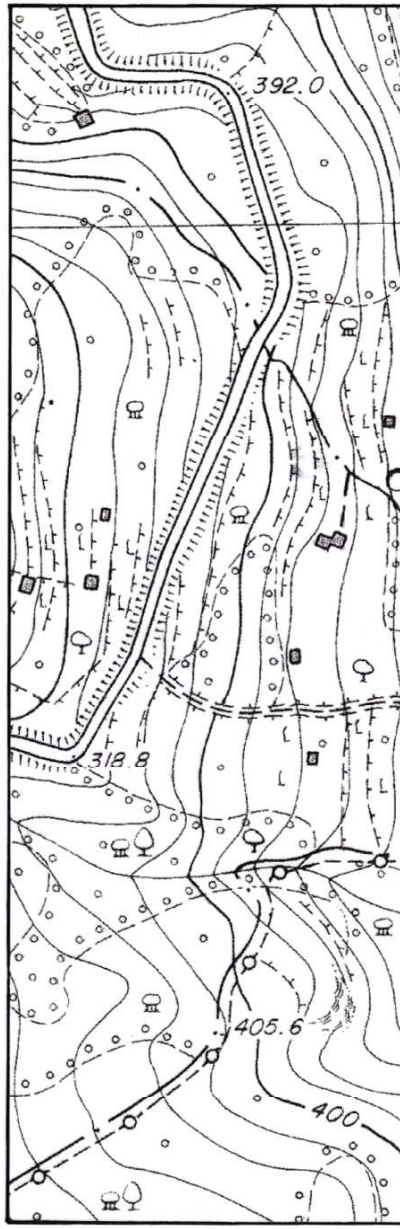
392.0
318.8
405.6
400

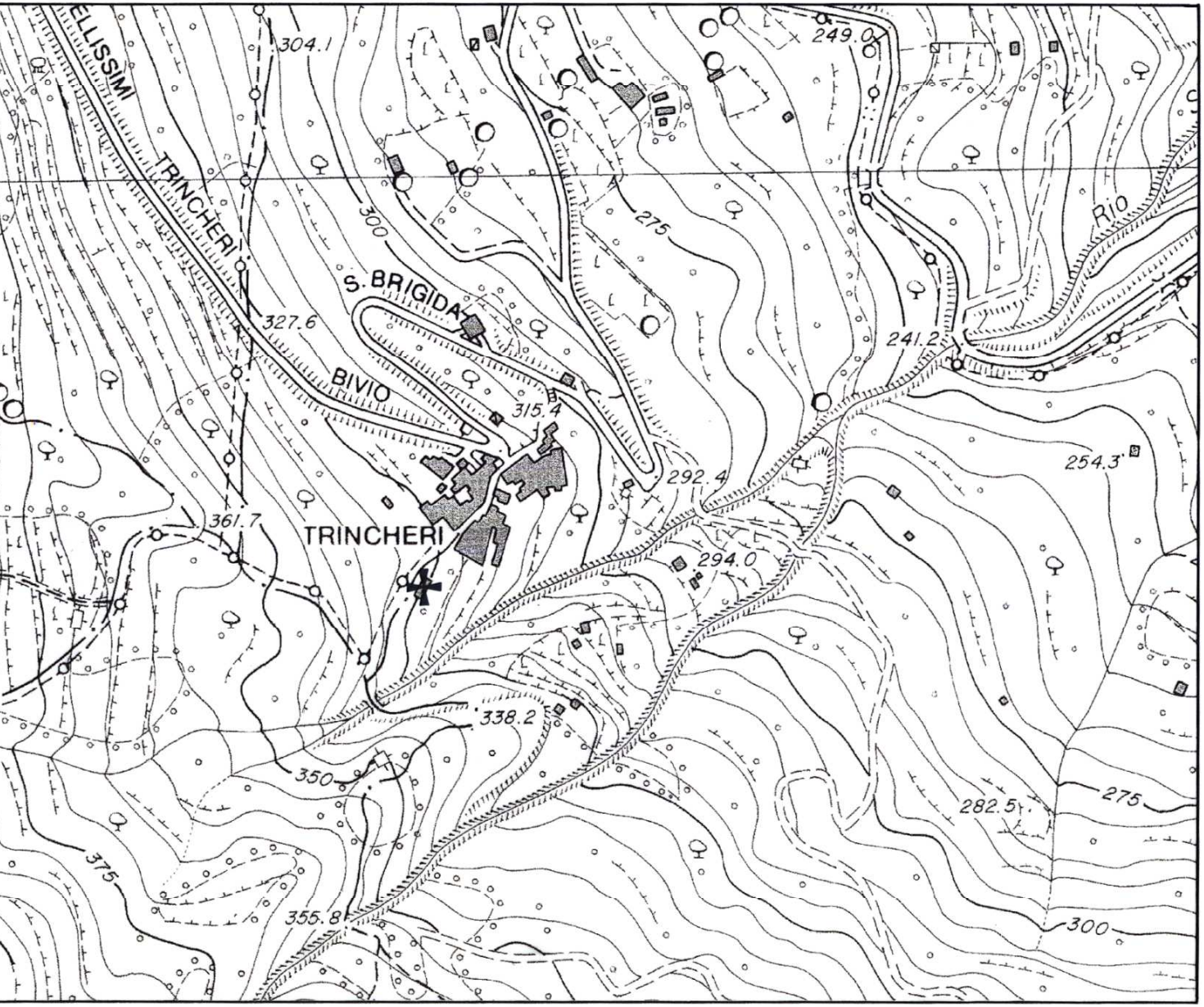
ELLISSIMI
304.1
249.0
TRINCHERI
300
275
RIO
S. BRIGIDA
327.6
241.2
BIVIO
315.4
254.3
292.4
361.7
TRINCHERI
294.0
338.2
350
275
282.5
375
355.8
300

6
350
PROV
375

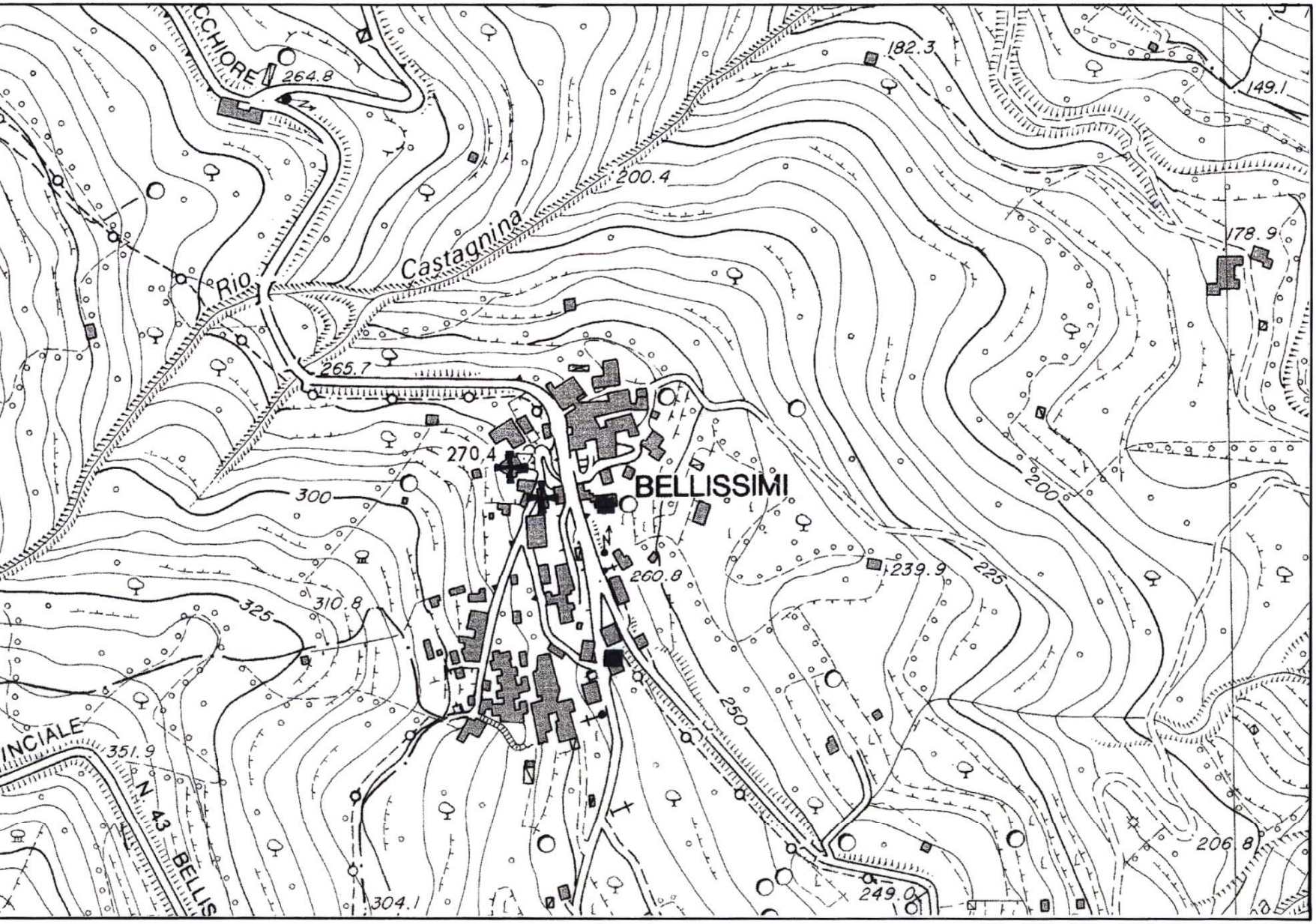
CCHIORE
264.8
182.3
149.1
200.4
Rio
Castagnina
178.9
265.7
270,4
BELLISSIMI
300
200
260.8
239.9
225
325
310.8
250
INCIALE
351.9
N 43 BELLIS
206 8
304.1
249.0

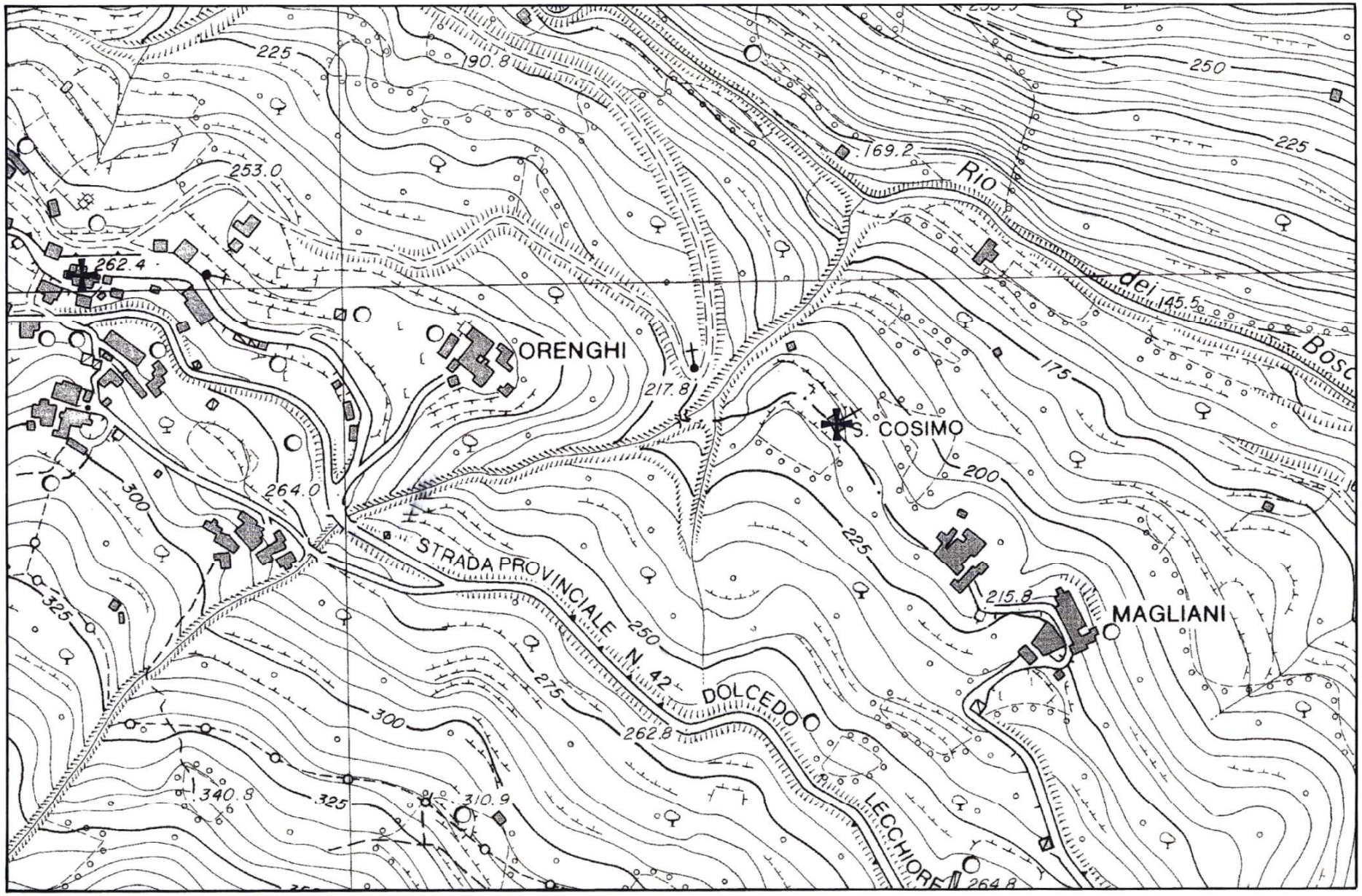
225
190.8
253.0
262.4
ORENGHI
217.8
169.2
Rio
dei
145.5
Bosc
250
225
175
S. COSIMO
200
225
215.8
MAGLIANI
264.0
300
325
STRADA PROVINCIALE N. 42 DOLCEDO LECCHIORE
250
275
262.8
300
340.8
325
310.9
264.8

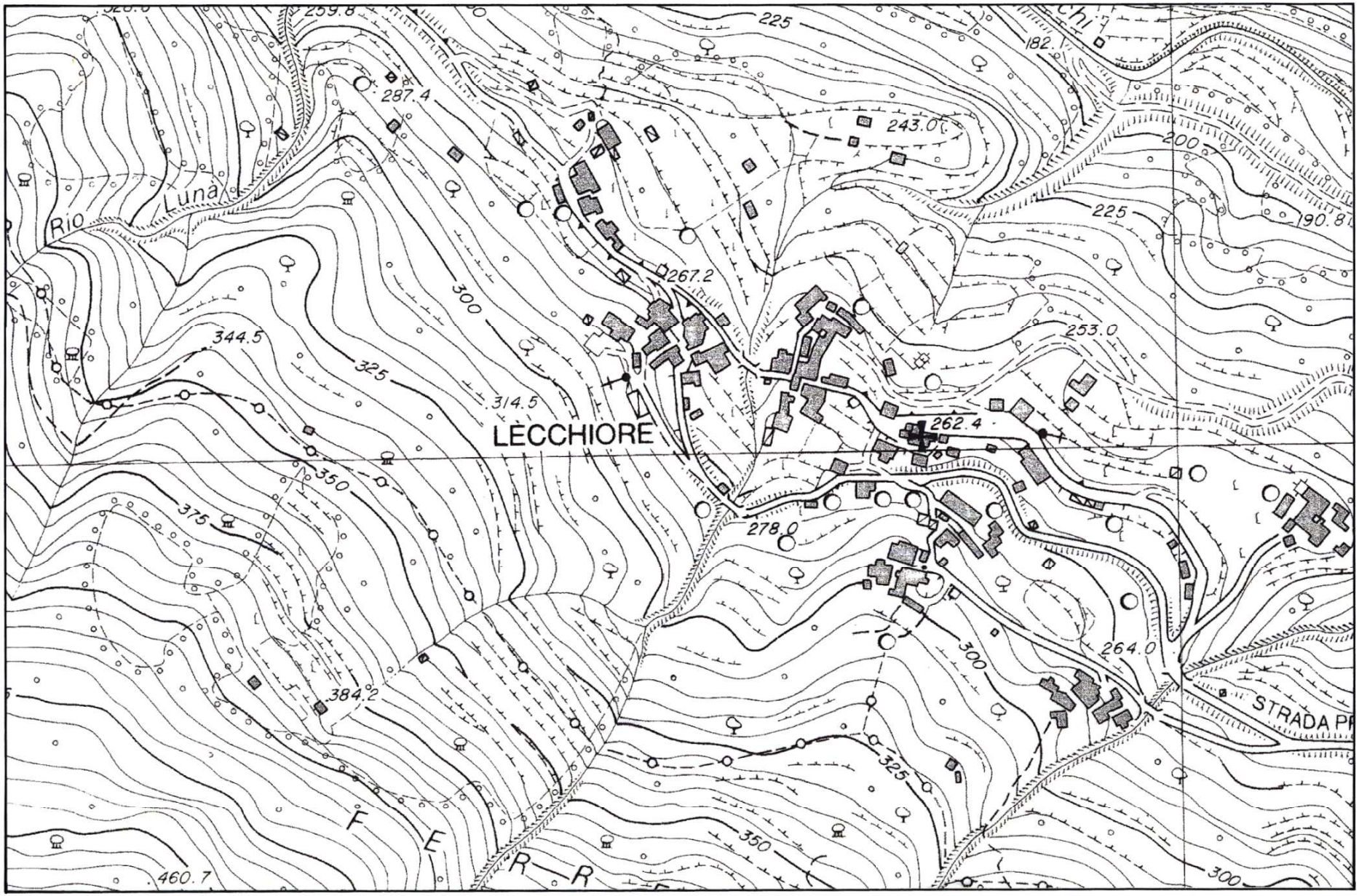
Rio
Luna
259.8
225
182.
287.4
243.0
200
225
190.8
267.2
300
253.0
344.5
325
314.5
LECCHIORE
262.4
350
278.0
375
300
264.0
384.2
STRADA PR
325
F
E
R
R
350
460.7
300

LEGENDA

ATTREZZATURE DI INTERESSE GENERALE

✠ CHIESA
☦ CASA DI RIPOSO
⛊ MUNICIPIO
⊟ BANCA
■ CENTRO SOCIALE
PT UFFICIO POSTALE
✪ CASERMA CARABINIERI
✚ FARMACIA

ATTREZZATURE SPORTIVE

⚑ CAMPO DI GIOCO
◫ CAMPO DI TENNIS
PE CAMPO DI PALLONE ELASTICO

ATTREZZATURE PER L'ISTRUZIONE

△ SCUOLA MATERNA
▲ SCUOLA ELEMENTARE

ATTIVITA' ECONOMICHE

○ NEGOZI ALIMENTARI
● NEGOZI GENERI VARI
◇ BAR E RISTORANTI
✖ ALTRE ATTIVITA'